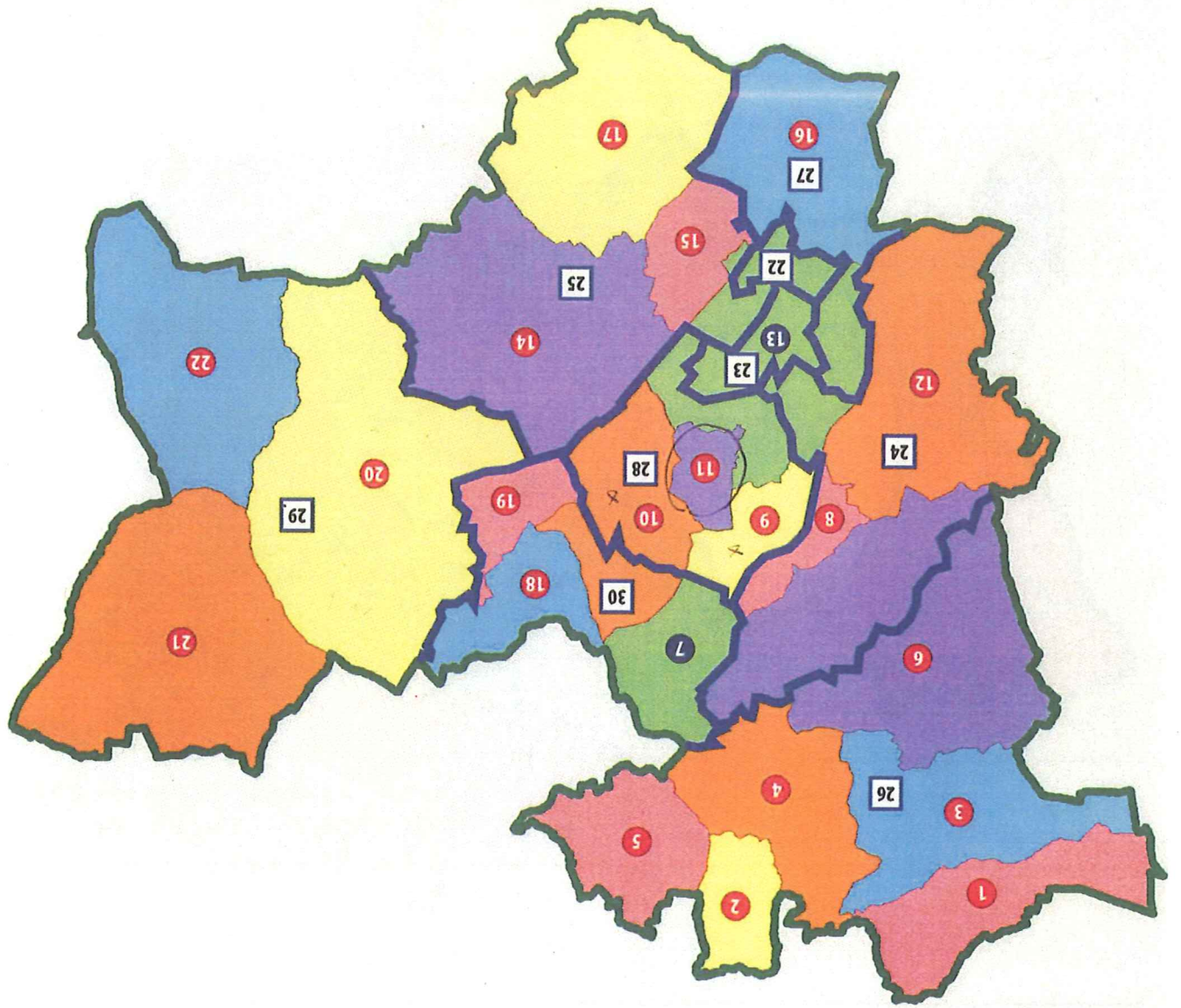


Bromsgrove District Parish and West Mercia Police Boundaries



Key

Parish

- 1 Hagley
- 2 Hunnington
- 3 Clent
- 4 Romsley
- 5 Frankley
- 6 Belbroughton
- 8 Bournheath
- 9 Catshill
- 10 Lickey and Blackwell
- 11 Lickey End
- 12 Dodford with Grafton
- 14 Turnall and Cobley
- 15 Finstall
- 16 Stoke Prior
- 17 Bentley Paucefoot
- 18 Cofton Hackett
- 19 Barnt Green

Non Parish

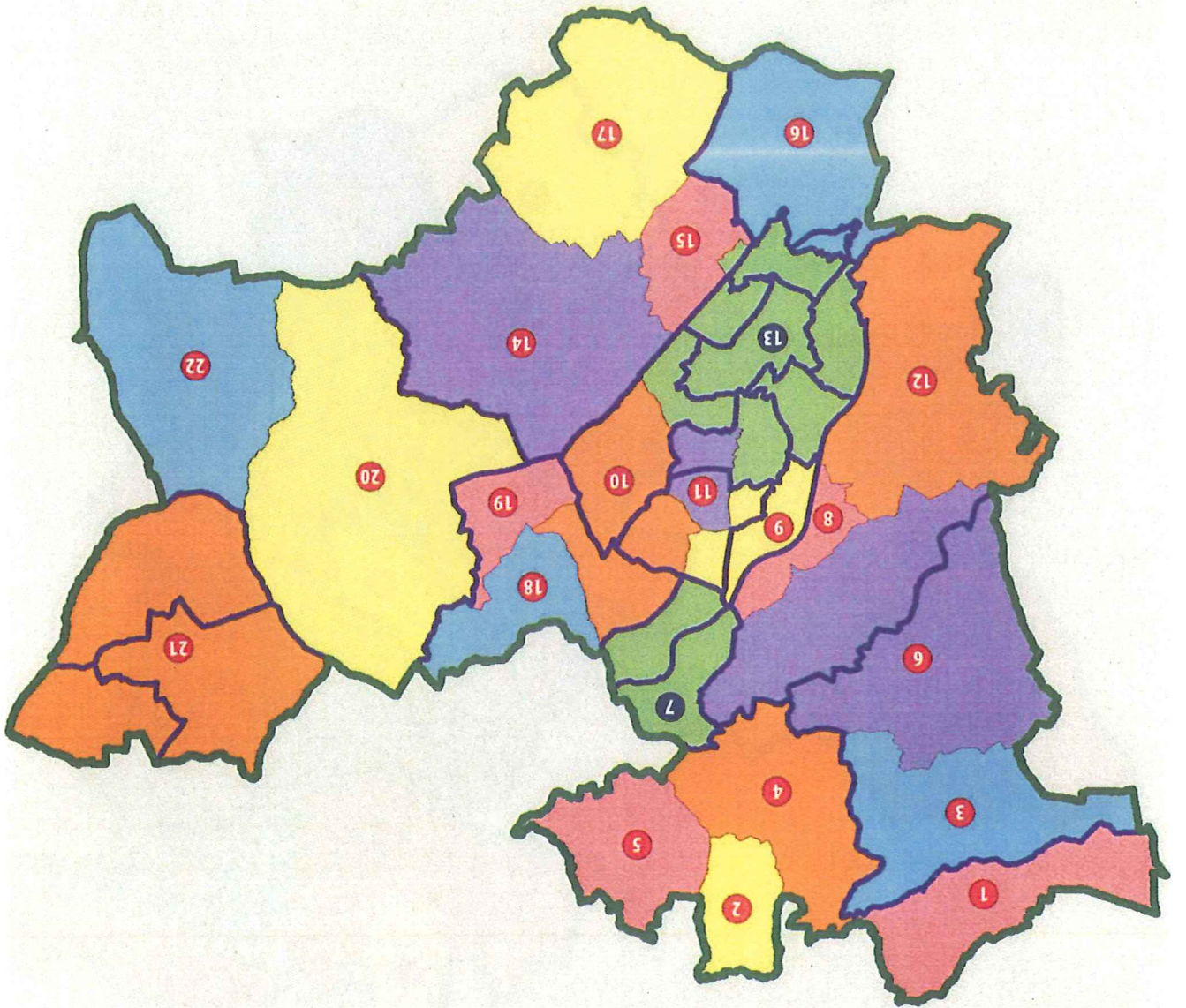
- 20 Alvechurch
- 21 Wythall
- 22 Beoley
- 7 Rubery
- 13 Bromsgrove

West Mercia Police Boundaries

- 23 St. Johns
- 22 Charford
- 24 Sidemoor and Woodvale
- 25 Tardebigge and Sildeslow
- 26 Hagley and Rural
- 27 South Rural
- 28 Catshill and Marlbrook
- 29 Alvechurch and Wythall
- 30 Rubery and Rural

This map is reproduced from Ordnance Survey material with the permission of Ordnance Survey on behalf of the Controller of Her Majesty's Stationery Office © Crown Copyright. Unauthorised reproduction infringes Crown copyright and may lead to prosecution or civil proceedings. Bromsgrove District Council 100023519, 2008

Bromsgrove District Parish and Ward Boundaries



Key

Parish

- 1 Hagley
- 2 Hunnington
- 3 Cleat
- 4 Romsley

- 5 Frankley
- 6 Belbroughton
- 8 Bournheath
- 9 Catshill
- 10 Lickey and Blackwell
- 11 Lickey End
- 12 Dodford with Grafton

- 14 Turnall and Cobley
- 15 Finstall
- 16 Stoke Prior
- 17 Bentley Pauncefoot
- 18 Coton Hackett
- 19 Barnt Green
- 20 Alvechurch

Non Parish

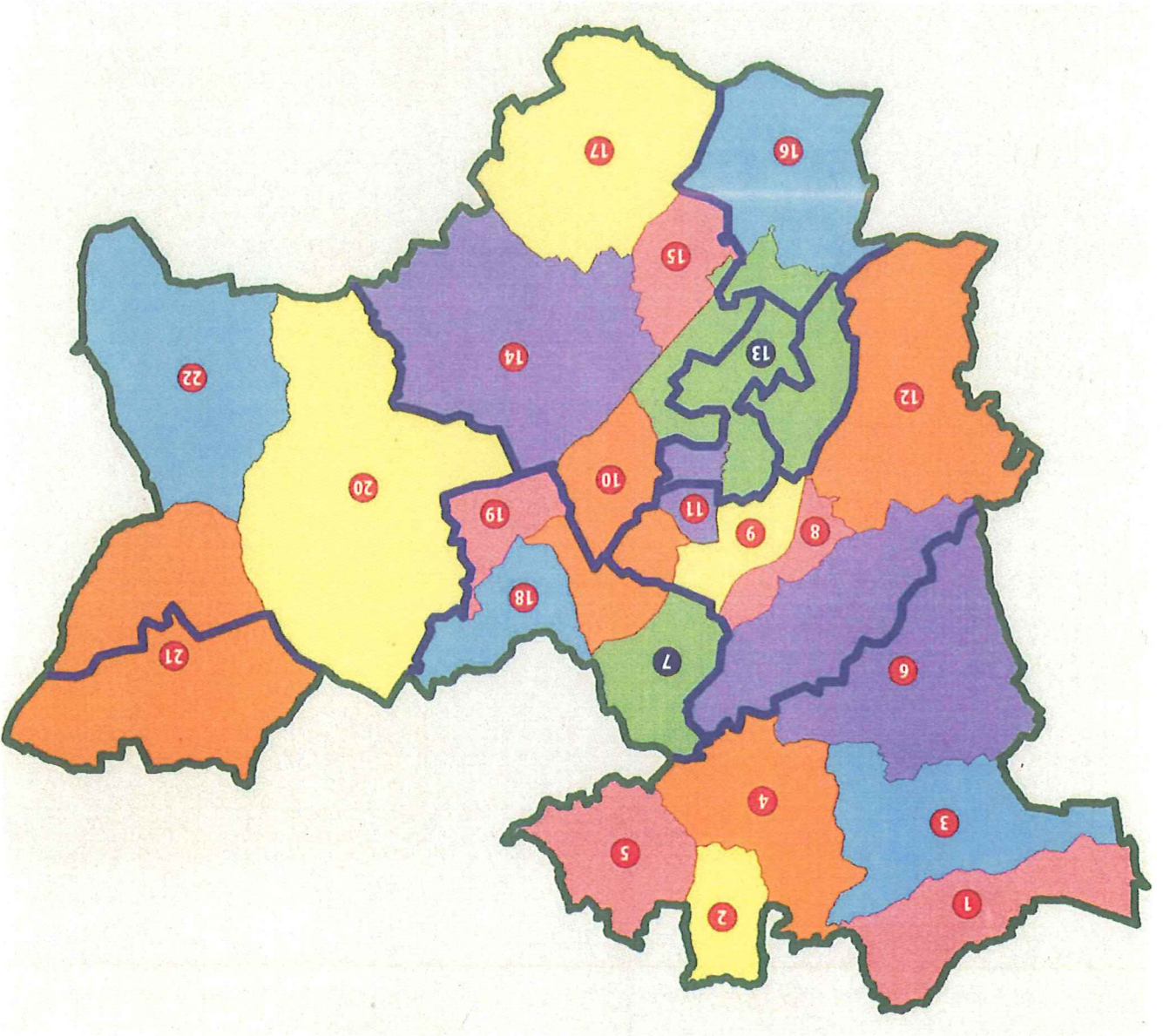
- 21 Wythall
- 22 Beoley

Ward Boundaries

- 7 Rubery
- 13 Bromsgrove

This map is reproduced from Ordnance Survey material with the permission of Ordnance Survey on behalf of the Controller of Her Majesty's Stationery Office © Crown Copyright. Unauthorised reproduction infringes Crown copyright and may lead to prosecution or civil proceedings.
Bromsgrove District Council 100023519, 2008

Bromsgrove District Parishes and Worcestershire County Council Electoral Divisions



Key

Parish

- 1 Hagley
- 2 Hunnington
- 3 Clent
- 4 Romsley
- 5 Frankley
- 6 Belbroughton
- 7 Rubery
- 8 Bournheath
- 9 Catshill
- 10 Lickey and Blackwell
- 11 Lickey End
- 12 Dodford with Grafton
- 13 Bromsgrove
- 14 Tutnall and Cobley
- 15 Finstall
- 16 Stoke Prior
- 17 Bentley Pauncefoot
- 18 Cotton Hackett
- 19 Bant Green
- 20 Alvechurch
- 21 Wythall
- 22 Beoley

Non Parish

- 7 Rubery
- 13 Bromsgrove

Electoral Divisions

This map is reproduced from Ordnance Survey material with the permission of Ordnance Survey on behalf of the Controller of Her Majesty's Stationery Office © Crown Copyright. Unauthorised reproduction infringes Crown copyright and may lead to prosecution or civil proceedings.
Bromsgrove District Council 1000235 19, 2008

